

# Trail Advocates

of the Clackamas River Ranger District of the Mount Hood National Forest

Editors Only: [News Stories](#) [Pictures](#) [Files](#) [Shortcuts](#) [Discuss](#) [Logoff](#) [Help](#)

## Estacada photo 1901

**Topic:** Estacada photo 1901

**Author:** Robert Koscik

**Topic Started:** 8/31/2009; 11:45:41 AM

**Last Posted:** 9/3/2009; 12:06:44 PM

### Estacada photo 1901

**Robert Koscik** : 8/31/2009; 10:45:41 AM

Reads: 105, Responses: 5 ( [view responses to this item](#))

[http://cdm.sos.mo.gov/cdm4/item\\_viewer.php?CISOROOT=/msaceg&CISOPTR=506&CISOBX=1&REC=2](http://cdm.sos.mo.gov/cdm4/item_viewer.php?CISOROOT=/msaceg&CISOPTR=506&CISOBX=1&REC=2)

[Discuss this message.](#)

### Re: Estacada photo 1901

**tempus fugit** : 8/31/2009; 2:28:37 PM

Reads: 96, Responses: 4 ( [view responses to this item](#))

fixeded.

[http://cdm.sos.mo.gov/cdm4/item\\_viewer.php?CISOROOT=/msaceg&CISOPTR=506&CISOBX=1&REC=1&debugMode=false&numberMarked=0](http://cdm.sos.mo.gov/cdm4/item_viewer.php?CISOROOT=/msaceg&CISOPTR=506&CISOBX=1&REC=1&debugMode=false&numberMarked=0)

cool.

[Discuss this message.](#)

### Navigation

[Home](#)  
[About](#)  
[Trail Index](#)  
[Get Involved](#)  
[Hikes](#)

### Discussion

[Chronological](#)

[By Topic](#)

### Membership

[Sign Out](#)

**Re: Estacada photo 1901****Robert Koscik** : 9/1/2009; 5:33:59 AMReads: 91, Responses: 3 ( [👉 view responses to this item](#))

Thanks I tried but gave up! Probably not worth it for just 1 photo...

[Discuss this message.](#)**Re: Estacada photo 1901**[Edit this Page](#)**Rob Williams** : 9/1/2009; 6:21:37 AMReads: 90, Responses: 2 ( [👉 view responses to this item](#))

That was an interesting picture. I'm guessing that covered bridge is in roughly the same spot as the current bridge running into the South end of Estacada? Sure gives you a different perspective. You can see a horse and buggy coming out of the covered bridge!

[Discuss this message.](#)**Re: Estacada photo 1901****Pete Giordano** : 9/2/2009; 6:34:25 AMReads: 86, Responses: 1 ( [👉 view responses to this item](#))

Cool picture. I'm wondering if this was before or after the River Mill Dam. The river looks more like it does now as a lake. Wonder if there was a dam prior to the current River Mill Dam. Might look into that.

Thanks.














pete

[Discuss this message.](#)

**Re: Estacada photo 1901****Meistro60** : 9/3/2009; 11:06:44 AMReads: 82, Responses: 0 ( [view responses to this item](#))<http://estacadahistory.com/>

Great website on the history of estacada and the area. Really a lot of cool pics. In its heyday Eagle Creek was the big town with dance hall and saloon. Then Estacada with its early resort tourism bringing in folks on open train cars from Portland. The pics were rescued out of a longtime residents attic or some such story. Interesting pics of La-Dee flats, the story of power and the bridge and dam construction on the Clackamas river.

[Discuss this message.](#)**Response text:**

Normal	Font	Size
		<b>B</b> <i>I</i> <u>U</u>
		
		
		
		

View HTML Source  Use CSS

This Page was last updated: Thursday, September 3, 2009 at 12:07:14 PM  
Copyright 2009 [Trail Advocates](#)

[XML](#)

